



**AQUIND Limited**

---

# **AQUIND INTERCONNECTOR**

## **Environmental Statement – Volume 3 – Appendix 16.13 Wintering Bird Survey Report - Low Resolution Part 2**

The Planning Act 2008

The Infrastructure Planning (Applications: Prescribed Forms and Procedure) Regulations  
2009 – Regulation 5(2)(a)

The Infrastructure Planning (Environmental Impact Assessment) Regulations 2017

Document Ref: 6.3.16.13

PINS Ref.: EN020022

**AQUIND Limited**

---

# **AQUIND INTERCONNECTOR**

Environmental Statement – Volume 3 –  
Appendix 16.13 Wintering Bird Survey Report  
- Low Resolution Part 2

**PINS REF.: EN020022**

**DOCUMENT: 6.3.16.13**

**DATE: 14 NOVEMBER 2019**

WSP

WSP House

70 Chancery Lane

London

WC2A 1AF

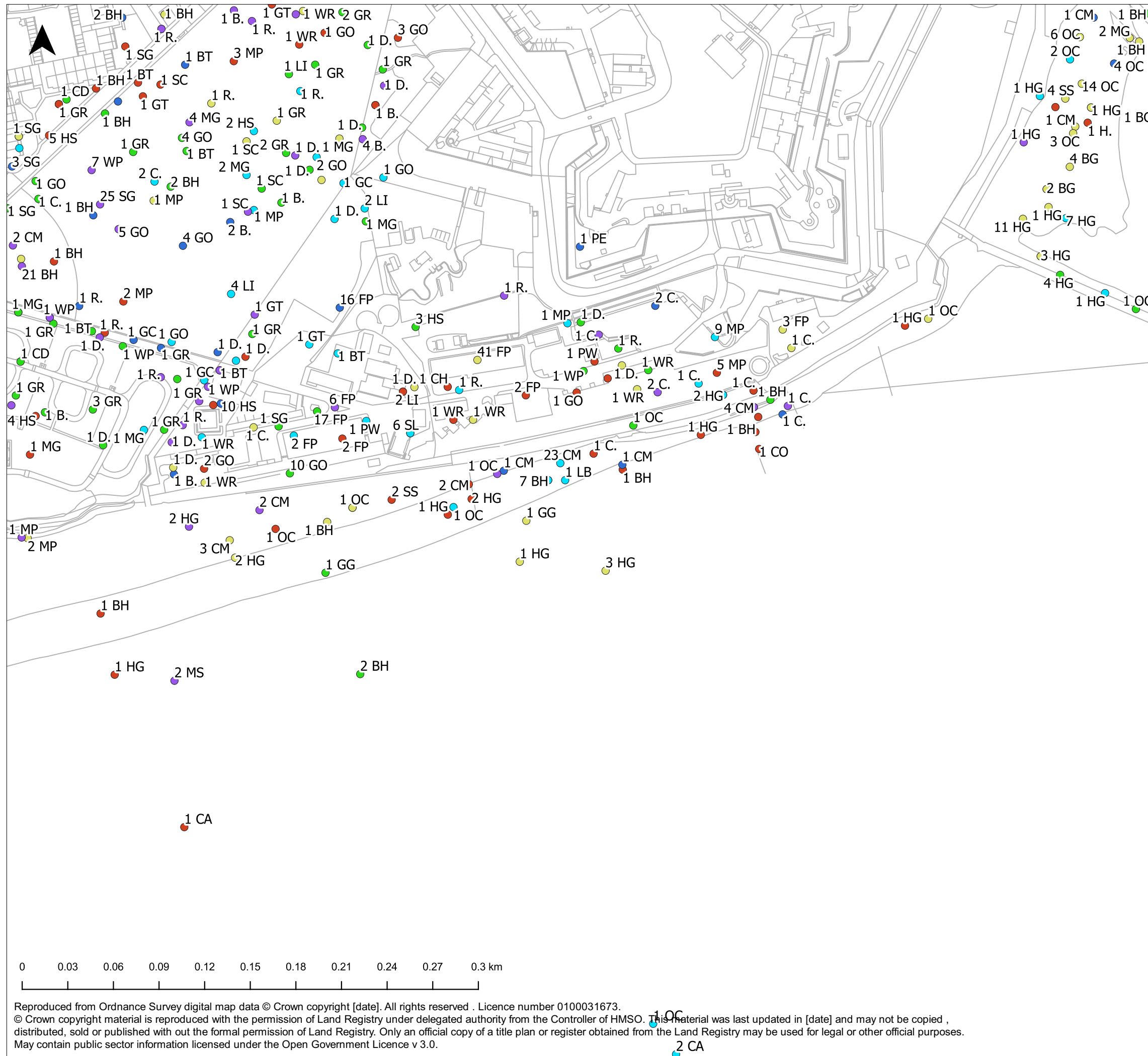
+44 20 7314 5000

[www.wsp.com](http://www.wsp.com)

## DOCUMENT

<b>Document</b>	<b>6.3.16.13 Environmental Statement – Volume 3 – Appendix 16.13 Wintering Bird Survey Report Low Resolution Part 2</b>
<b>Revision</b>	001
<b>Document Owner</b>	WSP UK Limited
<b>Prepared By</b>	A. Toledo
<b>Date</b>	21 June 2019
<b>Approved By</b>	HK. Lee
<b>Date</b>	21 June 2019

# **Appendix 3 – Wintering Bird Survey Maps**



- Legend**
- October 2017
  - November 2017
  - December 2017
  - January 2018
  - February 2018
  - March 2018

Infrastructure Planning (Applications: Prescribed Forms and Procedure) Regulations 2009 - Regulation 5(2)(i)

REV	DATE	BY	DESCRIPTION	CHK	APP
01	27/04/18	AT	WBS Appendix 3	PJ	IE

DRAWING STATUS: **DRAFT**



WSP House, 70 Chancery Lane, London, WC2A 1AF, UK,  
T+ 44 (0) 020 7314 5000  
wsp.com



PROJECT: **AQUIND Interconnector**

TITLE: **Breeding Bird Survey Report Appendix 3:  
Winter Bird Survey Data  
Sheet 1 of 20**

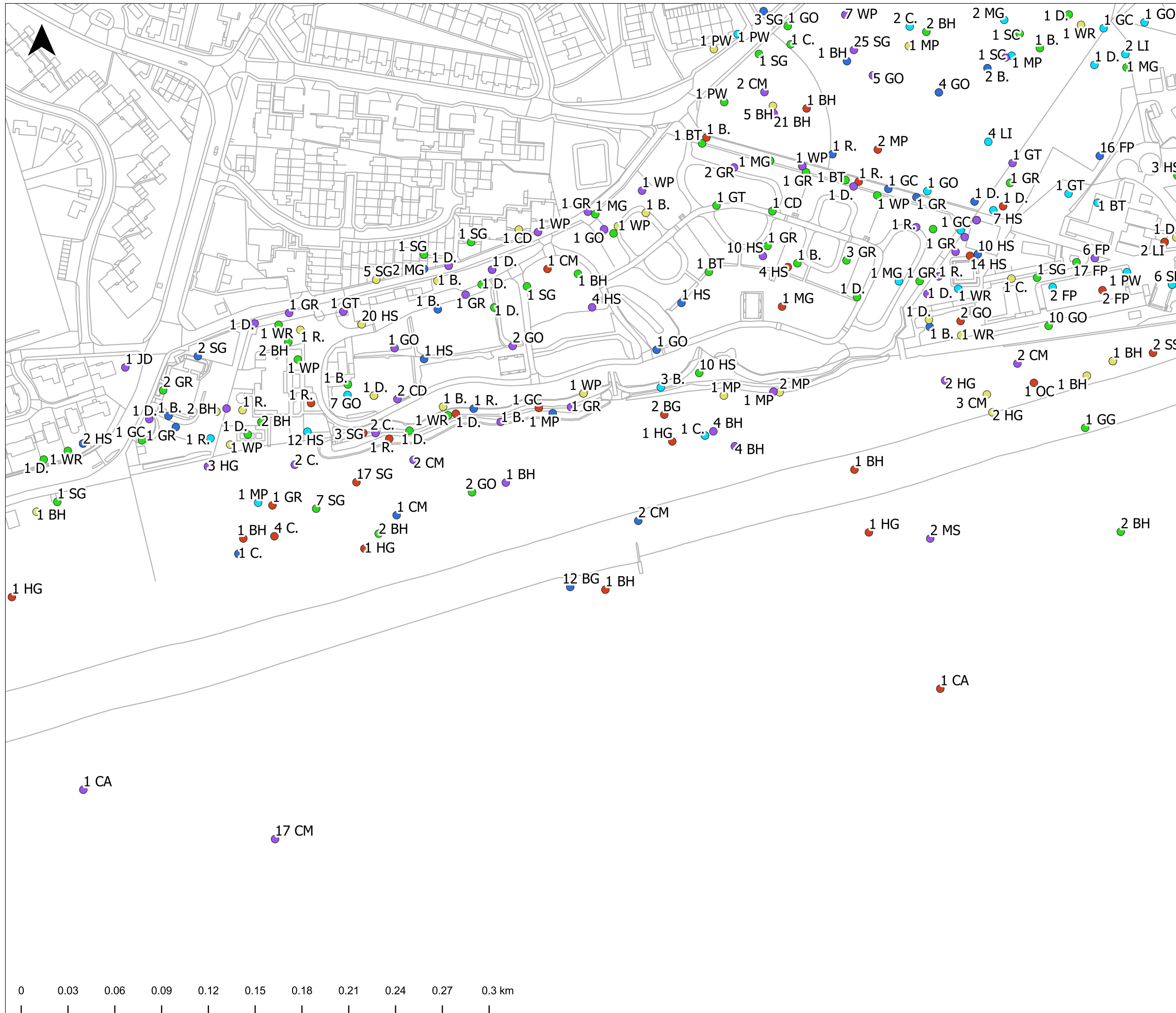
SCALE AT A3: 1:2500	CHECKED: PJ	APPROVED: IE
------------------------	----------------	-----------------

PROJECT NO: 62100616	DESIGNED: AT	DRAWN: AT	DATE: 27/04/18
-------------------------	-----------------	--------------	-------------------

DRAWING NO: EN020022-ES-APP-16.13-3	REV NO. 01
--	---------------

© WSP UK Ltd

Reproduced from Ordnance Survey digital map data © Crown copyright [date]. All rights reserved . Licence number 0100031673.  
© Crown copyright material is reproduced with the permission of Land Registry under delegated authority from the Controller of HMSO. This material was last updated in [date] and may not be copied, distributed, sold or published with out the formal permission of Land Registry. Only an official copy of a title plan or register obtained from the Land Registry may be used for legal or other official purposes.  
May contain public sector information licensed under the Open Government Licence v 3.0.



- Legend**
- October 2017
  - November 2017
  - December 2017
  - January 2018
  - February 2018
  - March 2018

Infrastructure Planning (Applications: Prescribed Forms and Procedure) Regulations 2009 - Regulation 5(2)(i)

01	27/04/18	AT	WBS Appendix 3	PJ	IE
REV	DATE	BY	DESCRIPTION	CHK	APP

DRAWING STATUS:

DRAFT



WSP House, 70 Chancery Lane, London, WC2A 1AF, UK,  
T+ 44 (0) 020 7314 5000  
wsp.com

CLIENT



PROJECT:

AQUIND Interconnector

TITLE:

Breeding Bird Survey Report Appendix 3:  
Winter Bird Survey Data  
Sheet 2 of 20

SCALE AT A3: 1:2500	CHECKED: PJ	APPROVED: IE
PROJECT NO: 62100616	DESIGNED: AT	DRAWN: AT
DRAWING NO: EN020022-ES-APP-16.13-3		DATE: 27/04/18
REV NO: 01		

Reproduced from Ordnance Survey digital map data © Crown copyright [date]. All rights reserved . Licence number 0100031673.  
© Crown copyright material is reproduced with the permission of Land Registry under delegated authority from the Controller of HMSO. This material was last updated in [date] and may not be copied ,  
distributed, sold or published with out the formal permission of Land Registry. Only an official copy of a title plan or register obtained from the Land Registry may be used for legal or other official purposes.  
May contain public sector information licensed under the Open Government Licence v 3.0.


















- Legend**
- October 2017
  - November 2017
  - December 2017
  - January 2018
  - February 2018
  - March 2018

Infrastructure Planning (Applications: Prescribed Forms and Procedure) Regulations 2009 - Regulation 5(2)(i)

01	27/04/18	AT	WBS Appendix 3	PJ	IE
REV	DATE	BY	DESCRIPTION	CHK	APP

DRAWING STATUS: **DRAFT**



WSP House, 70 Chancery Lane, London, WC2A 1AF, UK,  
T+ 44 (0) 020 7314 5000  
wsp.com



PROJECT: **AQUIND Interconnector**

TITLE: **Breeding Bird Survey Report Appendix 3:  
Winter Bird Survey Data  
Sheet 9 of 20**

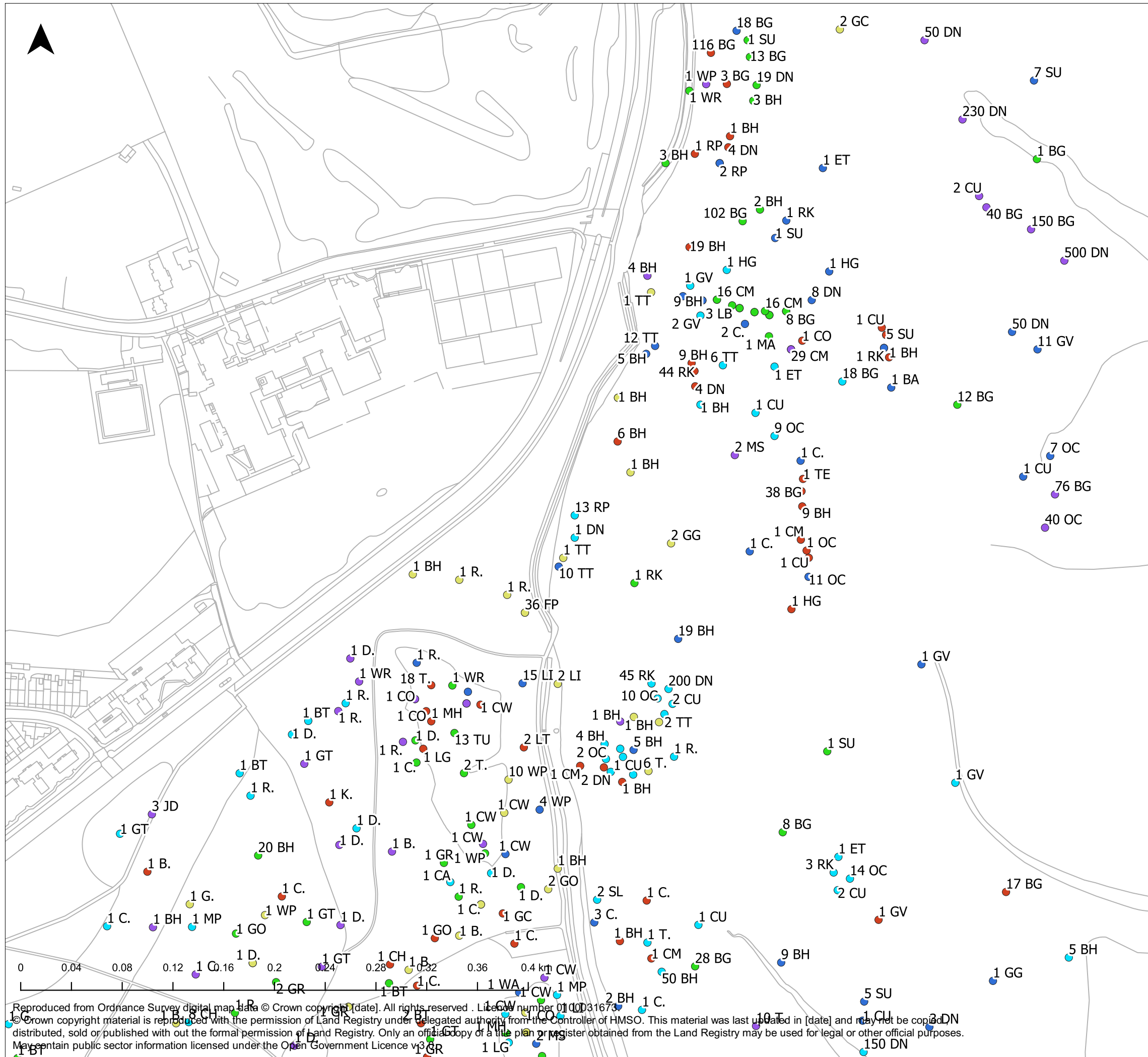
SCALE AT A3: 1:3000	CHECKED: PJ	APPROVED: IE
PROJECT NO: 62100616	DESIGNED: AT	DRAWN: AT
		DATE: 27/04/18

DRAWING NO: <b>EN020022-ES-APP-16.13-3</b>	REV NO. 01
---	---------------

Reproduced from Ordnance Survey digital map data © Crown copyright [date]. All rights reserved. Licence number 100031673.  
© Crown copyright material is reproduced with the permission of Land Registry under delegated authority from the Controller of HMSO. This material was last updated in [date] and may not be copied, distributed, sold or published without the formal permission of Land Registry. Only an official copy of a title plan or register of land from the Land Registry may be used for legal or other official purposes.  
May contain public sector information licensed under the Open Government Licence v 3.0.







- Legend**
- October 2017
  - November 2017
  - December 2017
  - January 2018
  - February 2018
  - March 2018

Infrastructure Planning (Applications: Prescribed Forms and Procedure) Regulations 2009 - Regulation 5(2)(i)

01	27/04/18	AT	WBS Appendix 3	PJ	IE
REV	DATE	BY	DESCRIPTION	CHK	APP

DRAWING STATUS: **DRAFT**



WSP House, 70 Chancery Lane, London, WC2A 1AF, UK,  
T+ 44 (0) 020 7314 5000  
wsp.com



PROJECT: **AQUIND Interconnector**

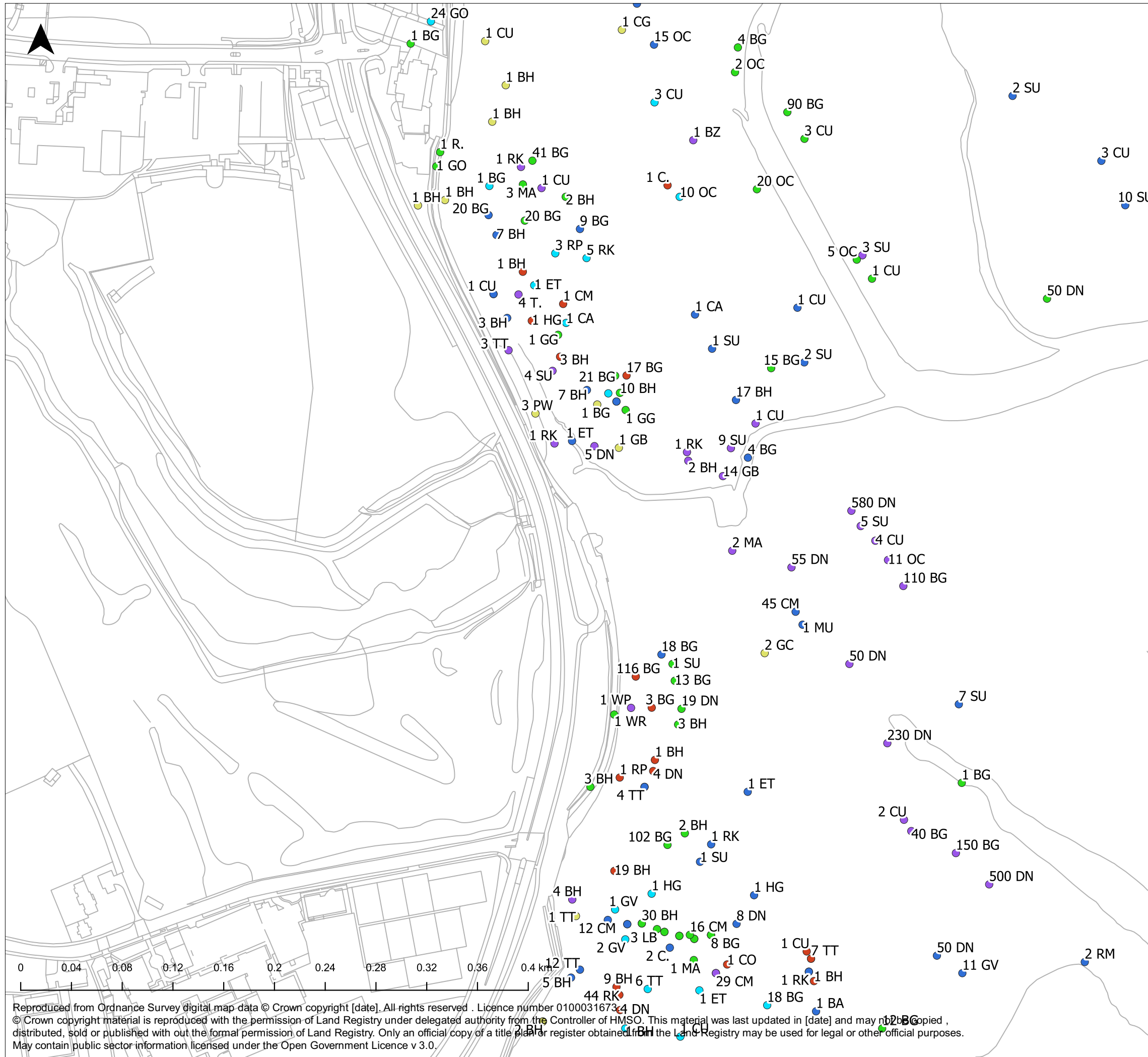
TITLE: **Breeding Bird Survey Report Appendix 3:  
Winter Bird Survey Data  
Sheet 12 of 20**

SCALE AT A3: 1:3000	CHECKED: PJ	APPROVED: IE
PROJECT NO: 62100616	DESIGNED: AT	DRAWN: AT
DRAWING NO: EN020022-ES-APP-16.13-3		DATE: 27/04/18
DRAWING NO: EN020022-ES-APP-16.13-3		REV NO. 01

© WSP UK Ltd

Reproduced from Ordnance Survey digital map data © Crown copyright [date]. All rights reserved. Licence number 010031673.  
© Crown copyright material is reproduced with the permission of Land Registry under delegated authority from the Controller of HMSO. This material was last updated in [date] and may not be copied, distributed, sold or published without the formal permission of Land Registry. Only an official copy of a title plan or register obtained from the Land Registry may be used for legal or other official purposes. May contain public sector information licensed under the Open Government Licence v3.0





- Legend**
- October 2017
  - November 2017
  - December 2017
  - January 2018
  - February 2018
  - March 2018

Infrastructure Planning (Applications: Prescribed Forms and Procedure) Regulations 2009 - Regulation 5(2)(i)

REV	DATE	BY	DESCRIPTION	CHK	APP
01	27/04/18	AT	WBS Appendix 3	PJ	IE

DRAWING STATUS: **DRAFT**



WSP House, 70 Chancery Lane, London, WC2A 1AF, UK,  
T+ 44 (0) 020 7314 5000  
wsp.com



PROJECT: **AQUIND Interconnector**

TITLE: **Breeding Bird Survey Report Appendix 3:  
Winter Bird Survey Data  
Sheet 13 of 20**

SCALE AT A3: 1:3000	CHECKED: PJ	APPROVED: IE
------------------------	----------------	-----------------

PROJECT NO: 62100616	DESIGNED: AT	DRAWN: AT	DATE: 27/04/18
-------------------------	-----------------	--------------	-------------------

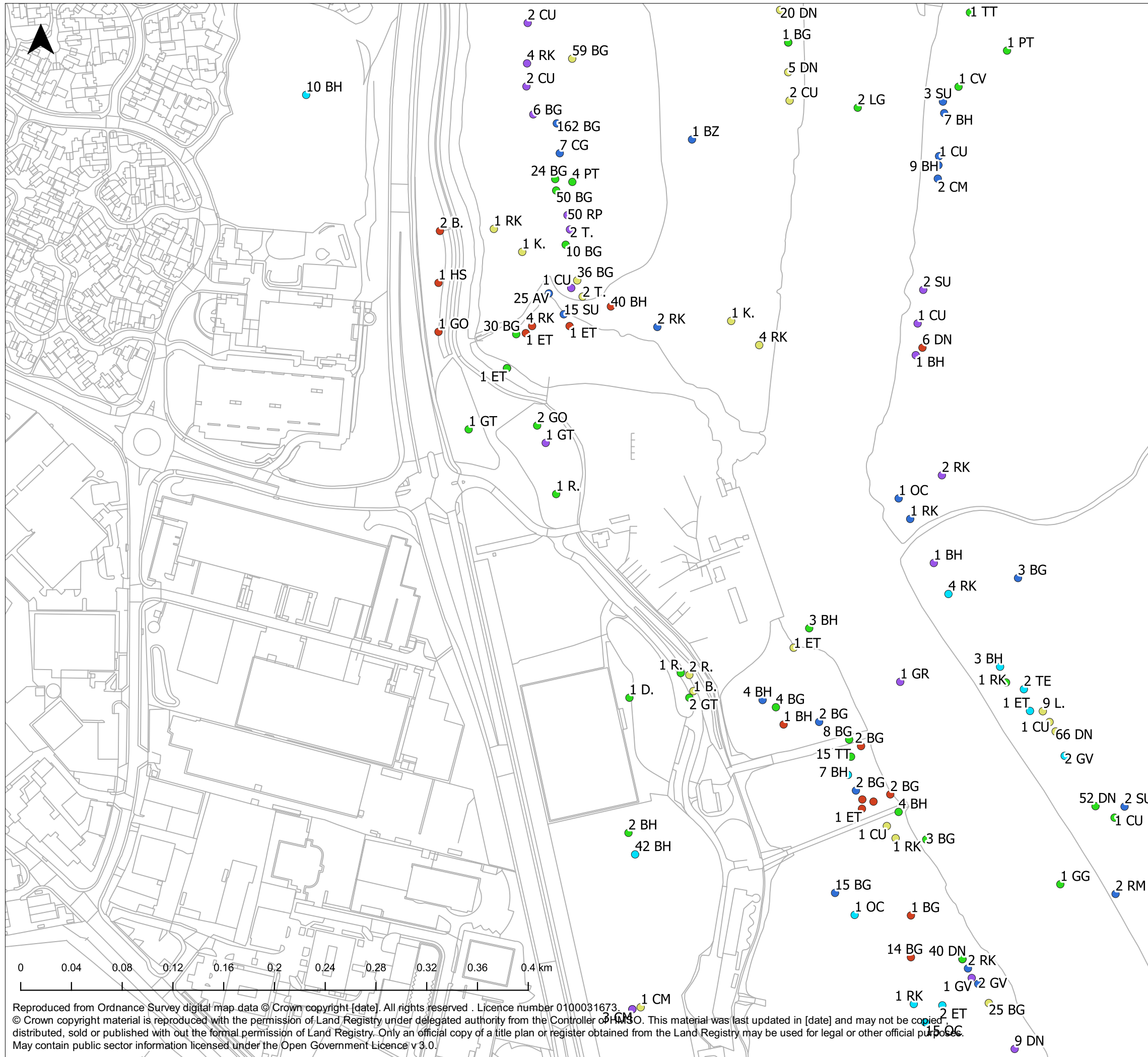
DRAWING NO: EN020022-ES-APP-16.13-3	REV NO: 01
--	---------------

© WSP UK Ltd

Reproduced from Ordnance Survey digital map data © Crown copyright [date]. All rights reserved. Licence number 0100031673. This material is reproduced with the permission of Land Registry under delegated authority from the Controller of HMSO. This material was last updated in [date] and may not be copied, distributed, sold or published without the formal permission of Land Registry. Only an official copy of a title plan or register obtained from the Land Registry may be used for legal or other official purposes. May contain public sector information licensed under the Open Government Licence v 3.0.







**Legend**

- October 2017
- November 2017
- December 2017
- January 2018
- February 2018
- March 2018

Infrastructure Planning (Applications: Prescribed Forms and Procedure) Regulations 2009 - Regulation 5(2)(i)

01	27/04/18	AT	WBS Appendix 3	PJ	IE
REV	DATE	BY	DESCRIPTION	CHK	APP

DRAWING STATUS: **DRAFT**

**WSP**

WSP House, 70 Chancery Lane, London, WC2A 1AF, UK,  
T+ 44 (0) 020 7314 5000  
wsp.com

CLIENT: **AQUIND**

PROJECT: **AQUIND Interconnector**

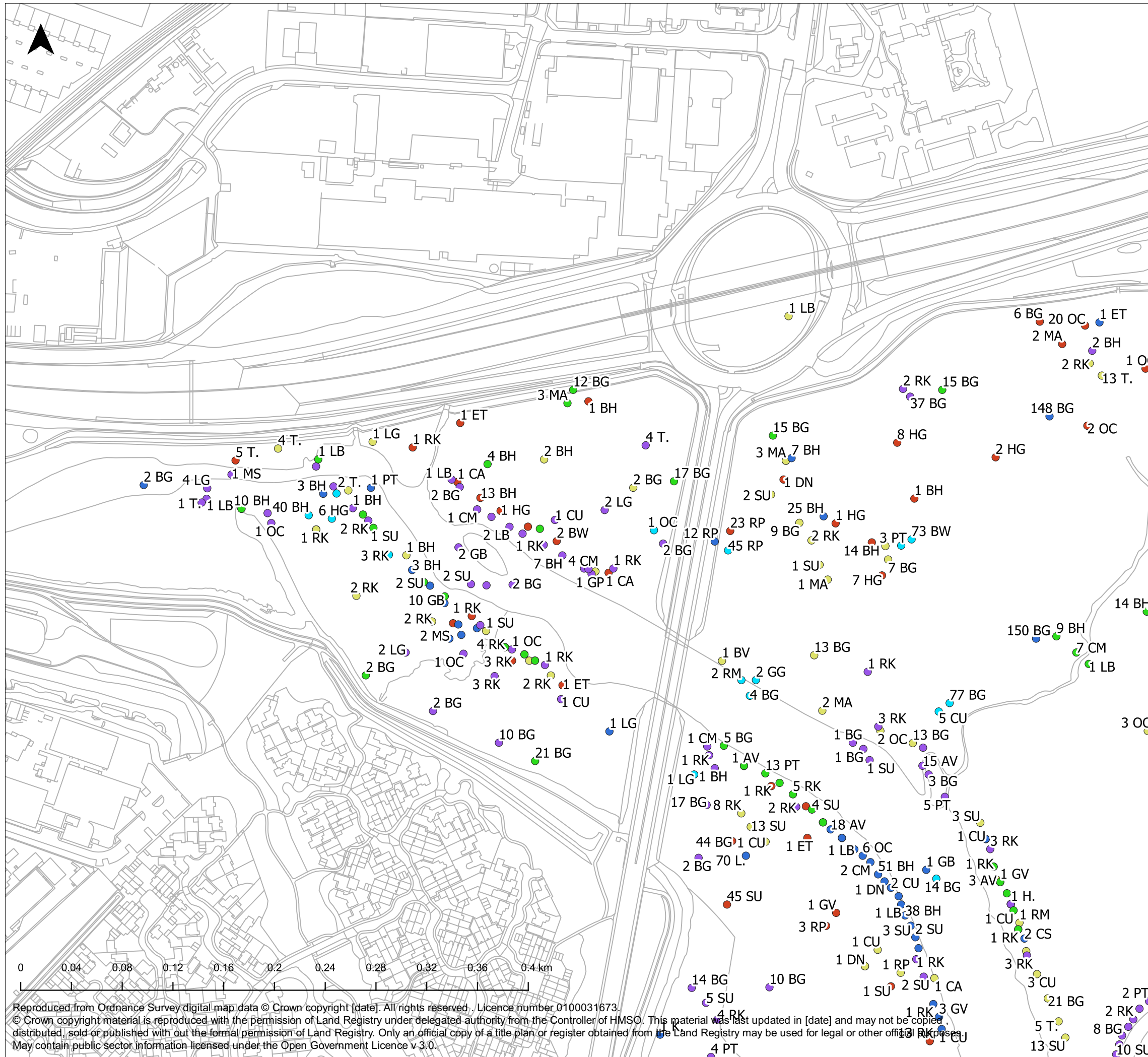
TITLE: **Breeding Bird Survey Report Appendix 3:  
Winter Bird Survey Data  
Sheet 16 of 20**

SCALE AT A3: 1:3000	CHECKED: PJ	APPROVED: IE
PROJECT NO: 62100616	DESIGNED: AT	DRAWN: AT
DRAWING NO: EN020022-ES-APP-16.13-3		REV NO. 01

© WSP UK Ltd

Reproduced from Ordnance Survey digital map data © Crown copyright [date]. All rights reserved. Licence number 0100031673.  
© Crown copyright material is reproduced with the permission of Land Registry under delegated authority from the Controller of HMSO. This material was last updated in [date] and may not be copied, distributed, sold or published without the formal permission of Land Registry. Only an official copy of a title plan or register obtained from the Land Registry may be used for legal or other official purposes.  
May contain public sector information licensed under the Open Government Licence v 3.0.





- Legend**
- October 2017
  - November 2017
  - December 2017
  - January 2018
  - February 2018
  - March 2018

Infrastructure Planning (Applications: Prescribed Forms and Procedure) Regulations 2009 - Regulation 5(2)(i)

REV	DATE	BY	DESCRIPTION	CHK	APP
01	27/04/18	AT	WBS Appendix 3	PJ	IE

DRAWING STATUS: **DRAFT**



WSP House, 70 Chancery Lane, London, WC2A 1AF, UK,  
T+ 44 (0) 020 7314 5000  
wsp.com



PROJECT: **AQUIND Interconnector**

TITLE: **Breeding Bird Survey Report Appendix 3:  
Winter Bird Survey Data  
Sheet 18 of 20**

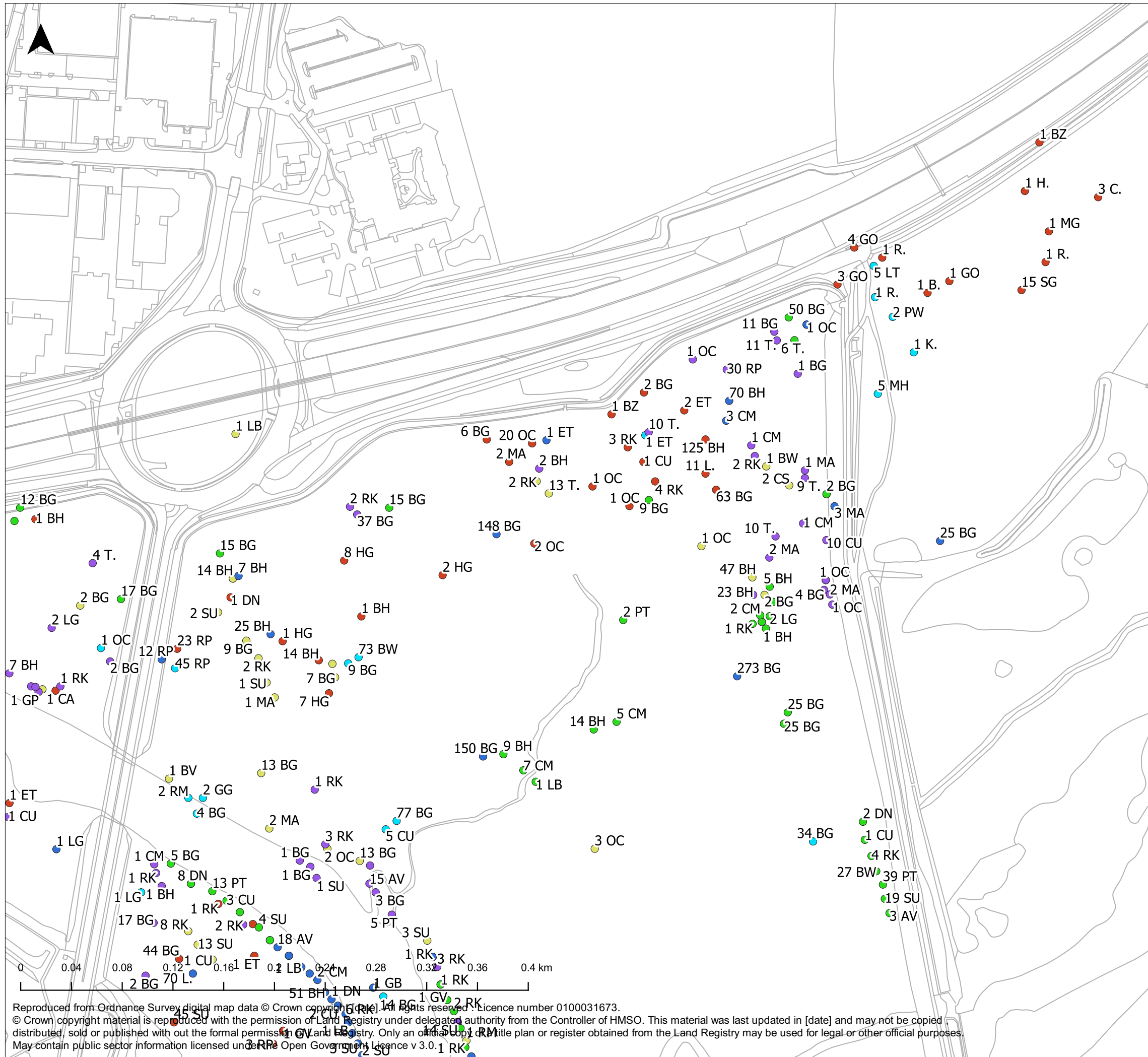
SCALE AT A3: 1:3000	CHECKED: PJ	APPROVED: IE
------------------------	----------------	-----------------

PROJECT NO: 62100616	DESIGNED: AT	DRAWN: AT	DATE: 27/04/18
-------------------------	-----------------	--------------	-------------------

DRAWING NO: EN020022-ES-APP-16.13-3	REV NO.: 01
--	----------------

© WSP UK Ltd

Reproduced from Ordnance Survey digital map data © Crown copyright [date]. All rights reserved. Licence number 0100031673.  
© Crown copyright material is reproduced with the permission of Land Registry under delegated authority from the Controller of HMSO. This material was last updated in [date] and may not be copied, distributed, sold or published without the formal permission of Land Registry. Only an official copy of a title plan or register obtained from the Land Registry may be used for legal or other official purposes.  
May contain public sector information licensed under the Open Government Licence v 3.0.



- Legend**
- October 2017
  - November 2017
  - December 2017
  - January 2018
  - February 2018
  - March 2018

Infrastructure Planning (Applications: Prescribed Forms and Procedure) Regulations 2009 - Regulation 5(2)(i)

01	27/04/18	AT	WBS Appendix 3	PJ	IE
REV	DATE	BY	DESCRIPTION	CHK	APP

DRAWING STATUS: **DRAFT**



WSP House, 70 Chancery Lane, London, WC2A 1AF, UK,  
T+ 44 (0) 020 7314 5000  
wsp.com



PROJECT: **AQUIND Interconnector**

TITLE: **Breeding Bird Survey Report Appendix 3:  
Winter Bird Survey Data  
Sheet 19 of 20**

SCALE AT A3: 1:3000	CHECKED: PJ	APPROVED: IE
------------------------	----------------	-----------------

PROJECT NO: 62100616	DESIGNED: AT	DRAWN: AT	DATE: 27/04/18
-------------------------	-----------------	--------------	-------------------

DRAWING NO: EN020022-ES-APP-16.13-3	REV NO.: 01
--	----------------

© WSP UK Ltd

Reproduced from Ordnance Survey digital map data © Crown copyright [date]. All rights reserved. Licence number 0100031673.  
© Crown copyright material is reproduced with the permission of Land Registry under delegated authority from the Controller of HMSO. This material was last updated in [date] and may not be copied, distributed, sold or published without the formal permission of Land Registry. Only an official copy of the title plan or register obtained from the Land Registry may be used for legal or other official purposes.  
May contain public sector information licensed under the Open Government Licence v 3.0.





